




CPS 10433/1 - Map E



Legend

-  CPS areas applied to clear
-  Land Tenure
-  Local Government Authorities



0 50 100 m



1:1,500

Projection: GDA 2020



GOVERNMENT OF
WESTERN AUSTRALIA